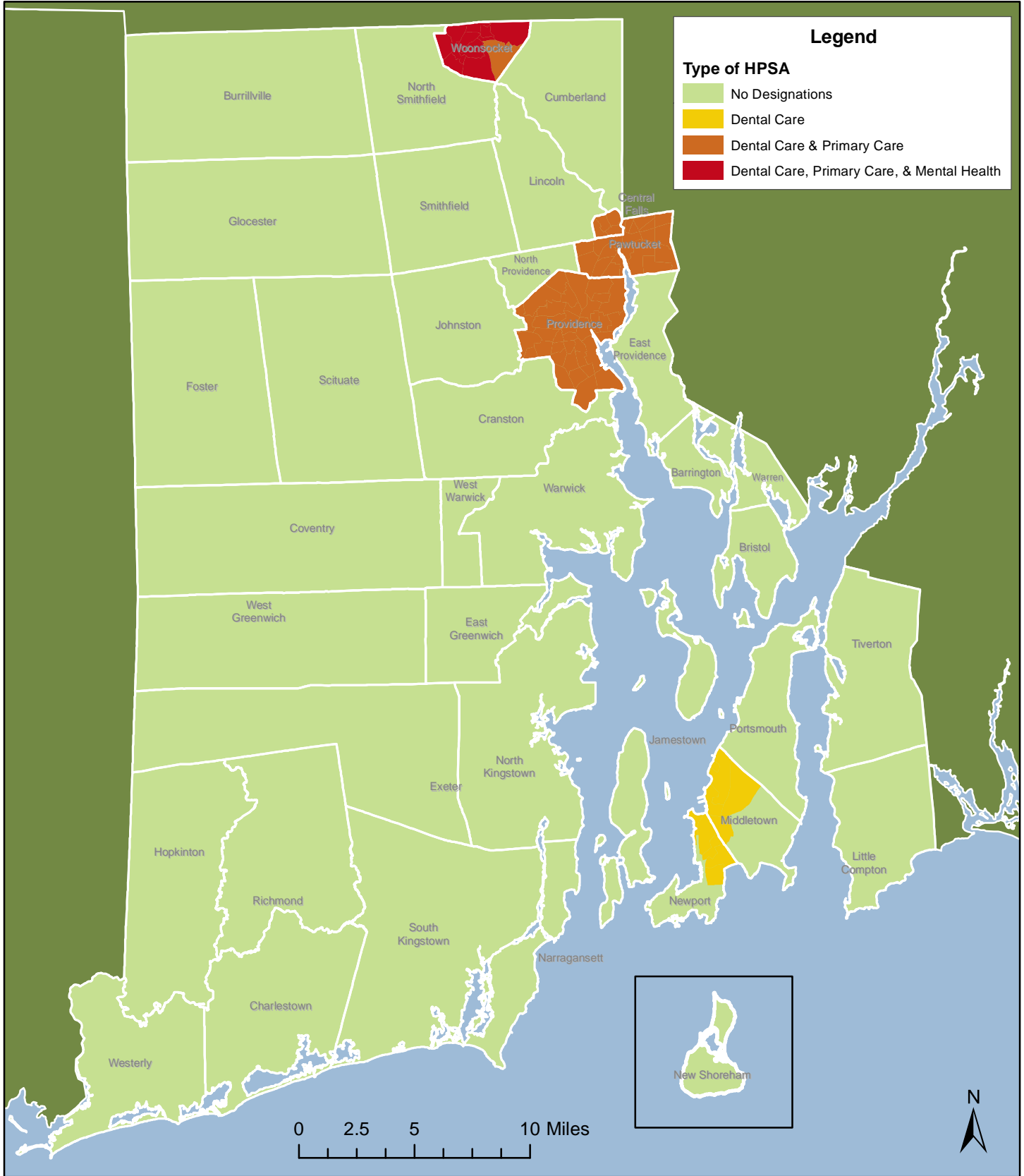


# Health Professional Shortage Areas (HPSAs) in Rhode Island



Map Produced by: The Providence Plan  
 For: Rhode Island Department of Health  
 October 2013

Rhode Island State Plane Feet, NAD83  
 Data Sources: U.S. Department of Health and Human Services  
 Health Resources and Services Administration, Census 2010,  
 Rhode Island Geographic Information System (RIGIS)

**Rhode Island's Health Professional Shortage Area (HPSA)  
Low Income Population Group Designations**

City	Census Tracts	HPSA Designation Type	Most Recent Designation Date	HPSA Score
Central Falls	All	Dental Care	5/21/2012	8
	All	Primary Care	2/25/2013	12
Middletown	0402.00 0403.02 0403.03 0403.04	Dental Care	6/19/2012	10
Newport	0405.00 0406.00 0407.00 0408.00 0412.00	Dental Care	6/19/2012	10
Pawtucket	All	Dental Care	5/21/2012	8
	All	Primary Care	2/25/2013	12
Providence	All	Dental Care	9/17/2012	15
	All	Primary Care	2/28/2013	12
Woonsocket	0173.00 0174.00 0175.00 0176.00 0177.00 0178.00 0179.00 0180.00 0181.00 0182.00 0183.00 0184.00 0185.00	Dental Care	6/21/2012	6
	0173.00 0174.00 0175.00 0176.00 0177.00 0178.00 0179.00 0180.00 0181.00 0182.00 0183.00 0184.00	Mental Health	8/11/2008	12
	All	Primary Care	2/25/2013	10

\*HPSAs are updated every 3 years.

# Rhode Island Community Health Centers Health Professional Shortage Designation Sites



## Legend

- |   |   |
|---|---|
| <span style="color: red;">+</span> Primary Care       | <span style="color: orange;">+</span> Primary Care & Dental Care                    |
| <span style="color: yellow;">+</span> Dental Care     | <span style="color: purple;">+</span> Primary Care & Behavioral Health              |
| <span style="color: blue;">+</span> Behavioral Health | <span style="color: green;">+</span> Primary Care, Behavioral Health, & Dental Care |

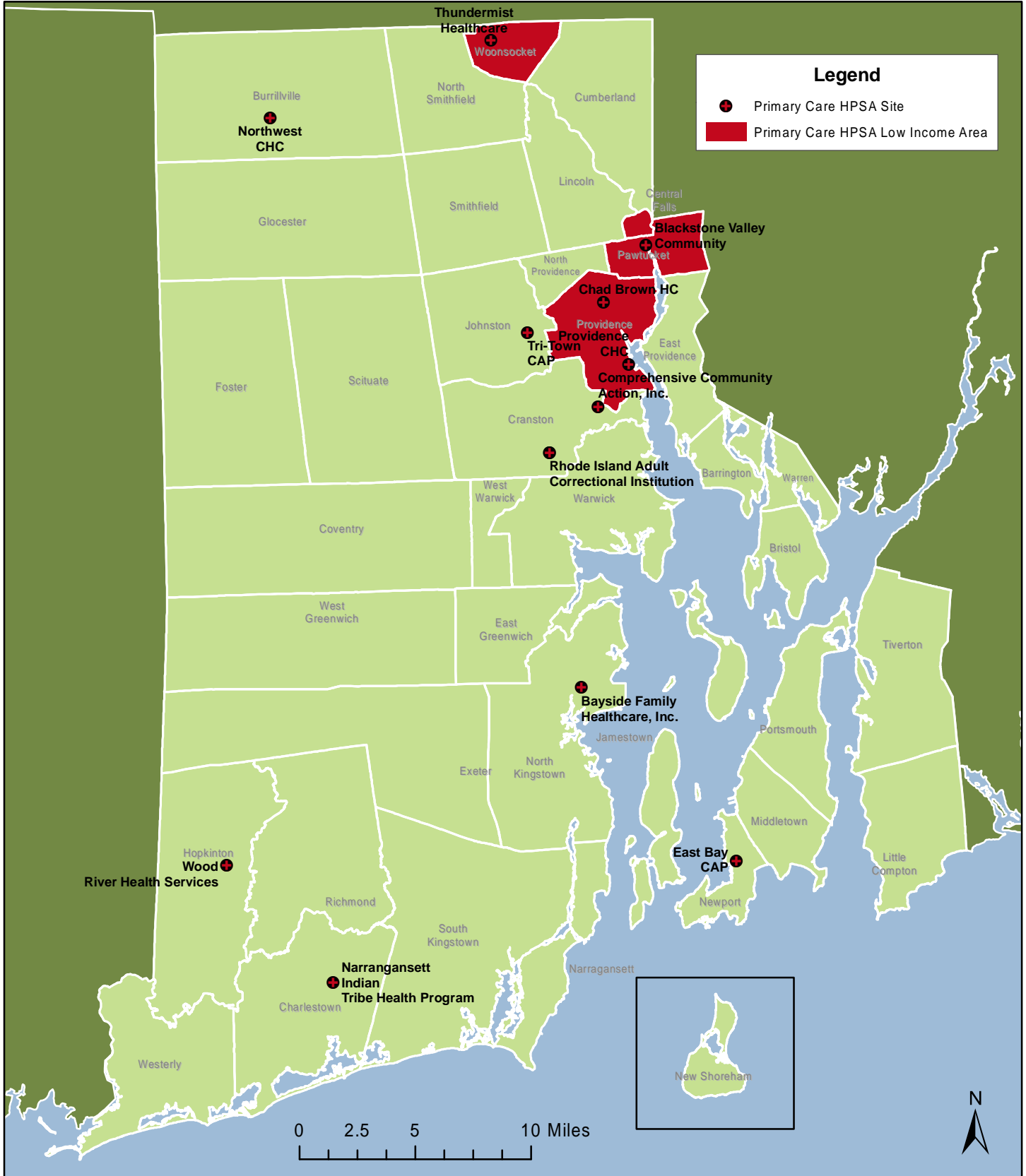
Rhode Island State Plane Feet, NAD83  
 Data Sources:  
 U.S. Department of Health and Human Services, Health Resources and Services Administration, Census 2010, Rhode Island Geographic Information System

## Rhode Island's Health Professional Shortage Area (HPSA) Site Designations

HPSA Name	HPSA Address			HPSA Scores		
				Dental Care	Mental Health	Primary Care
<b><i>Comprehensive Health Centers</i></b>						
<b>Blackstone Valley Community</b>	42 Park Pl.	Pawtucket, RI	02860	10	11	6
<b>Comprehensive Community Action, Inc.</b>	311 Doric Ave.	Cranston, RI	02910	2	8	1
<b>East Bay Community Action Program</b>	19 Broadway	Newport, RI	02840	19	17	13
<b>Northwest Community Health Center</b>	36 Bridge Way	Pascoag, RI	02859	11	18	12
<b>Providence Community Health Center</b>	375 Allens Ave.	Providence, RI	02905	18	18	11
<b>Thundermist Healthcare</b>	383 Arnold St.	Woonsocket, RI	02895	10	15	6
<b>Tri-Town Community Action Program</b>	1126 Hartford Ave.	Johnston, RI	02919	9	16	15
<b>Wood River Health Services</b>	823 Main St.	Hope Valley, RI	02832	8	18	4
<b><i>Correctional Facilities</i></b>						
<b>Rhode Island Adult Correctional Institution</b>	40 Howard Ave	Cranston, RI	02920	6	n/a	3
<b><i>Federally Qualified Health Center Look A Likes</i></b>						
<b>Bayside Family Healthcare, Inc.</b>	308 Callahan Rd.	North Kingstown, RI	02852	0	0	0
<b>Chad Brown Health Center</b>	285a Chad Brown St.	Providence, RI	02908	0	0	0
<b><i>Native American Tribal Populations</i></b>						
<b>Narragansett Indian Tribe Health Program</b>	4533 S. County Trail	Charlestown, RI	02813	16	16	6

\*HPSAs are updated every 3 years, with the exception of Federally Qualified Health Centers and Look-A-Likes, which are updated upon request.

# Primary Care Health Professional Shortage Areas (HPSAs) in Rhode Island

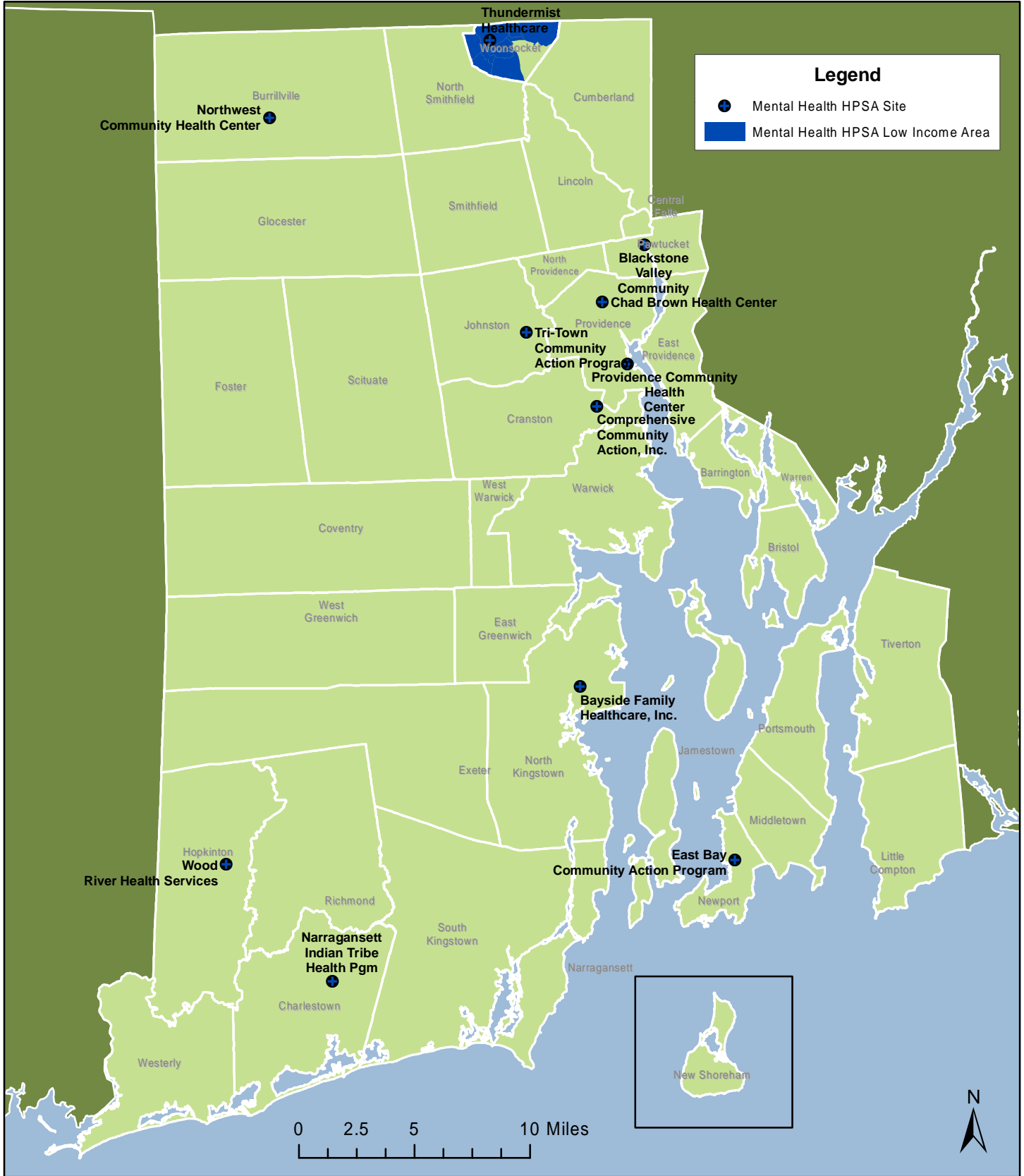


Map Produced by: The Providence Plan  
 For: Rhode Island Department of Health  
 October 2013

Rhode Island State Plane Feet, NAD83  
 Data Sources: U.S. Department of Health and Human Services  
 Health Resources and Services Administration, Census 2010,  
 Rhode Island Geographic Information System (RIGIS)



# Mental Health Professional Shortage Areas (HPSAs) in Rhode Island



Map Produced by: The Providence Plan  
 For: Rhode Island Department of Health  
 October 2013

Rhode Island State Plane Feet, NAD83  
 Data Sources: U.S. Department of Health and Human Services  
 Health Resources and Services Administration, Census 2010,  
 Rhode Island Geographic Information System (RIGIS)